



PAYSON, UT

[Click to view full report.](#)

CITY INFO

Population: 17,072

City rating

Overall value

Male 50%

Female 50%

Married 67%

Single 33%

This rating is a weighted average of commute time, crime rate, population, median salary, and more.

9/10

This score adds annual household income and cost of living to the city rating.

8/10

Density (Population per mile²)

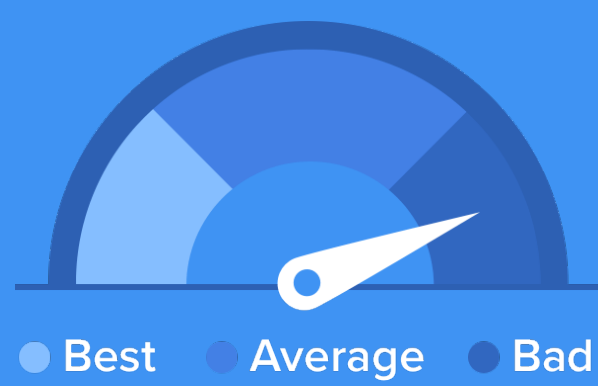
Compared to New York, Payson has a very low population density. Payson is perfect for those who like a quiet city.

2,513
PAYSON

27,441
NEW YORK

RESIDENCE

Air quality



Weather



61%
Sun



16%
Rain



53%
Snow



Condition

54°F average temperature



16 years

Median home age

\$190,670

Median home price

-6.48%

Home appreciation rate

5.29%

Annual property tax

73.7%

Homes owned

21.3%

Homes rented

5.1%

Homes vacant

COMMUNITY

Religious diversity

85.8% Mormon

12.8% Other

0.9% Catholic

0.2% Pentecostal

0.2% Other Christian




Crime rate
(per 100,000)




2

Average age



27

Political majority



Republican

LOCALE

Unemployment

6%

Occupation

9.5%



Management, business, Art & Sciences

24.3%



Sales & Office Occupations

15.8%



Service Occupation

18.1%



Production, transportation & Material Moving

13.4%



Natural Resources, Construction & Maintenance

Education

Student teacher ratio 1:22



86%

High school diploma

12%

Some college or associates degree

12%

Bachelors degree

5%

Graduate or professional degree

TRANSIT

Average commute time Daily breakdown: by transport type

23
Min

Boston Average

26
Min

National Average

0%



Public Transportation

75%



Car

16%



Carpool

6%



Work at Home