



# KENNEBUNK, ME

[Click to view full report.](#)

## CITY INFO

Population: 5,165

City rating

Overall value

Male 46%

Female 54%

Married 58%

Single 42%

This rating is a weighted average of commute time, crime rate, population, median salary, and more.

10/10

This score adds annual household income and cost of living to the city rating.

9/10

Density (Population per mile<sup>2</sup>)

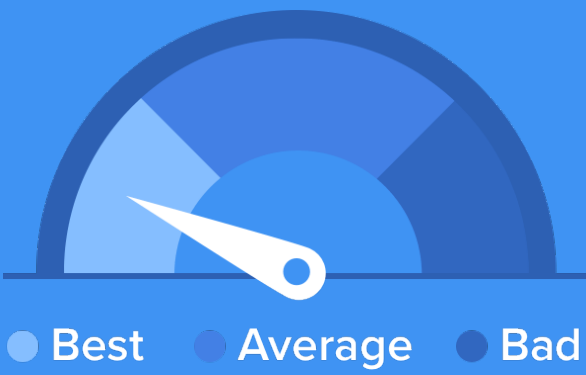
Compared to New York, Kennebunk has a very low population density. Kennebunk is perfect for those who like a quiet city.

766  
KENNEBUNK

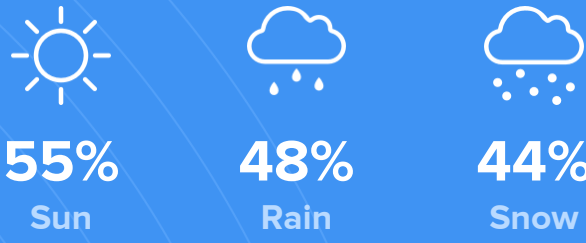
27,441  
NEW YORK

## RESIDENCE

Air quality



Weather



Condition

44°F average temperature



34 years

Median home age

\$237,500

Median home price

-3.62%

Median home age

13.2%

Annual property tax

65.7%

Homes owned

25.7%

Homes rented

8.6%

Homes vacant

## COMMUNITY

Religious diversity


66% Other

25.8% Catholic

4.5% Other Christian

2.4% Baptist

1.3% Methodist




Crime rate  
(per 100,000)




2

Average age



49

Political majority



Democrat

## LOCALE

Unemployment



Occupation

14.8% Management, business, Art & Sciences

28% Sales & Office Occupations

12.9% Service Occupation

7.6% Production, transportation & Material Moving

6% Natural Resources, Construction & Maintenance

Education

Student teacher ratio 1:12



91%

High school diploma

8%

Some college or associates degree

27%

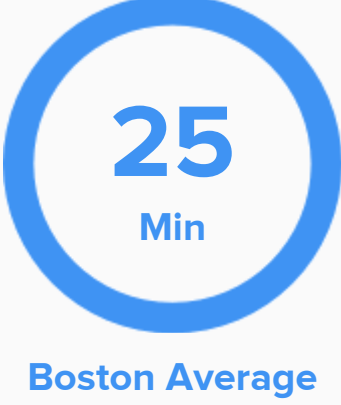
Bachelors degree

15%

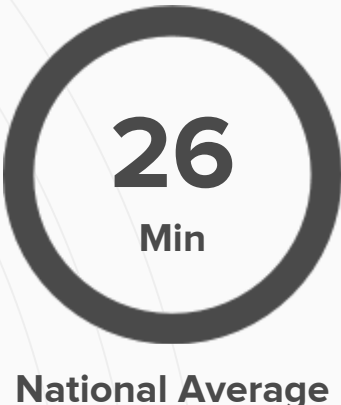
Graduate or professional degree

## TRANSIT

Average commute time Daily breakdown: by transport type



Boston Average



National Average

1%



Public Transportation

85%



Car

5%



Carpool

5%



Work at Home